




























































































































































INFORMACIÓN ESPECÍFICA

	Comercio, Retail, Nacional, Comercio		Casos urbanos		Uso Compendio B		Zona reservada en suelo urbano
	Ancos carretera		Estación, transporte		Uso Compendio A		Zona reservada en suelo urbano Ordenación CA. (L. 1/7/99)
	Carrizo		Línea eléctrica		Uso Limitado		MAPA DE PLANIFICACIÓN URBANA (Ordenación CA. (L. 1/7/99))
	Carrizo de Interdependencia		Torre Puente		Zona de Reserva Pluvial		Urb. RESERVA URBANA
	F.Cancha normal		Pozo		Zona de Reserva Pluvial		CAJONES, RÍOS, SUELOS Y ARROYOS
	F.Cancha normal		Pozo Depósito de agua elevado		Urb. RESERVA URBANA		CAJONES, RÍOS, SUELOS Y ARROYOS
	Vehículo pesados		Carrizo		Urb. RESERVA URBANA		CAJONES, RÍOS, SUELOS Y ARROYOS
			Termino municipal		Urb. RESERVA URBANA		CAJONES, RÍOS, SUELOS Y ARROYOS
					Urb. RESERVA URBANA		CAJONES, RÍOS, SUELOS Y ARROYOS
					Urb. RESERVA URBANA		CAJONES, RÍOS, SUELOS Y ARROYOS
					Urb. RESERVA URBANA		CAJONES, RÍOS, SUELOS Y ARROYOS
					Urb. RESERVA URBANA		CAJONES, RÍOS, SUELOS Y ARROYOS
					Urb. RESERVA URBANA		CAJONES, RÍOS, SUELOS Y ARROYOS
					Urb. RESERVA URBANA		CAJONES, RÍOS, SUELOS Y ARROYOS
					Urb. RESERVA URBANA		CAJONES, RÍOS, SUELOS Y ARROYOS
					Urb. RESERVA URBANA		CAJONES, RÍOS, SUELOS Y ARROYOS
					Urb. RESERVA URBANA		CAJONES, RÍOS, SUELOS Y ARROYOS
					Urb. RESERVA URBANA		CAJONES, RÍOS, SUELOS Y ARROYOS
					Urb. RESERVA URBANA		CAJONES, RÍOS, SUELOS Y ARROYOS
					Urb. RESERVA URBANA		CAJONES, RÍOS, SUELOS Y ARROYOS
					Urb. RESERVA URBANA		CAJONES, RÍOS, SUELOS Y ARROYOS
					Urb. RESERVA URBANA		CAJONES, RÍOS, SUELOS Y ARROYOS
					Urb. RESERVA URBANA		CAJONES, RÍOS, SUELOS Y ARROYOS
					Urb. RESERVA URBANA		CAJONES, RÍOS, SUELOS Y ARROYOS
					Urb. RESERVA URBANA		CAJONES, RÍOS, SUELOS Y ARROYOS
					Urb. RESERVA URBANA		CAJONES, RÍOS, SUELOS Y ARROYOS
					Urb. RESERVA URBANA		CAJONES, RÍOS, SUELOS Y ARROYOS
					Urb. RESERVA URBANA		CAJONES, RÍOS, SUELOS Y ARROYOS
					Urb. RESERVA URBANA		CAJONES, RÍOS, SUELOS Y ARROYOS
					Urb. RESERVA URBANA		CAJONES, RÍOS, SUELOS Y ARROYOS
					Urb. RESERVA URBANA		CAJONES, RÍOS, SUELOS Y ARROYOS
					Urb. RESERVA URBANA		CAJONES, RÍOS, SUELOS Y ARROYOS
					Urb. RESERVA URBANA		CAJONES, RÍOS, SUELOS Y ARROYOS
					Urb. RESERVA URBANA		CAJONES, RÍOS, SUELOS Y ARROYOS
					Urb. RESERVA URBANA		CAJONES, RÍOS, SUELOS Y ARROYOS
					Urb. RESERVA URBANA		CAJONES, RÍOS, SUELOS Y ARROYOS
					Urb. RESERVA URBANA		CAJONES, RÍOS, SUELOS Y ARROYOS
					Urb. RESERVA URBANA		CAJONES, RÍOS, SUELOS Y ARROYOS
					Urb. RESERVA URBANA		

EDAFOLOGIA

HIDROLOGIA



MUNICIPIO: **VILLARRÍN DE CAMPOS (ZAMORA)**

PROYECTOR:
JUNTA DE CASTILLA Y LEÓN – CONSEJERÍA DE FOMENTO
 DIRECCIÓN GENERAL DE VIVIENDA, URBANISMO Y ORDENACIÓN DEL TERRITORIO

NORMAS URBANÍSTICAS
DE VILLARRÍN DE CAMPOS

PLANO DE:
MARCO TERRITORIAL – INFRAESTRUCTURAS – MEDIO FÍSICO

FECHA:
JULIO-2012

ESCALA:
1:25.000

PROYECTOR:
TODORO CHILÁN BARRIS

PLANO N.º:
0.1

INFORMACIÓN